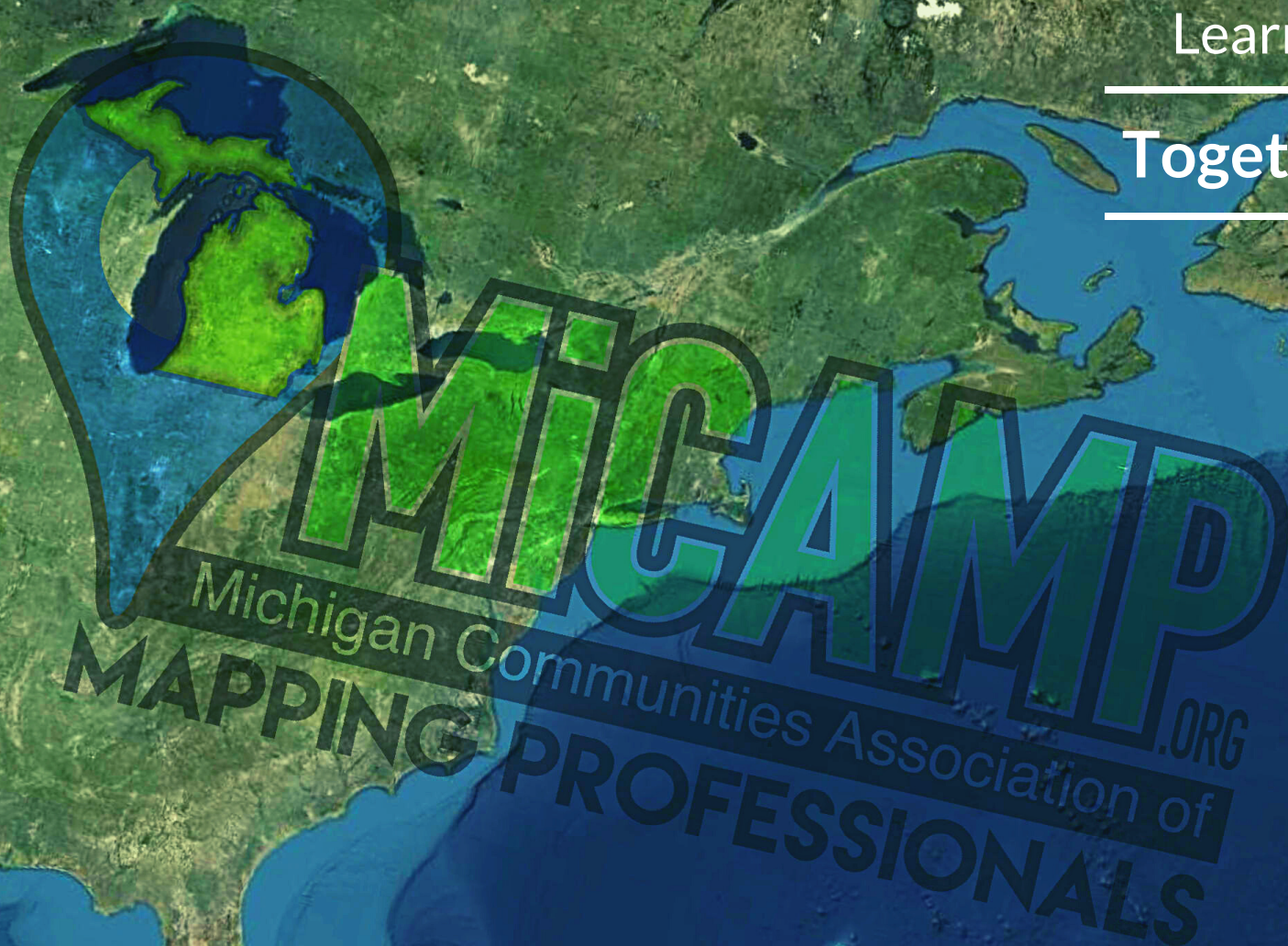


Mapping

Together

Learning

Together



27TH ANNUAL FALL GIS CONFERENCE

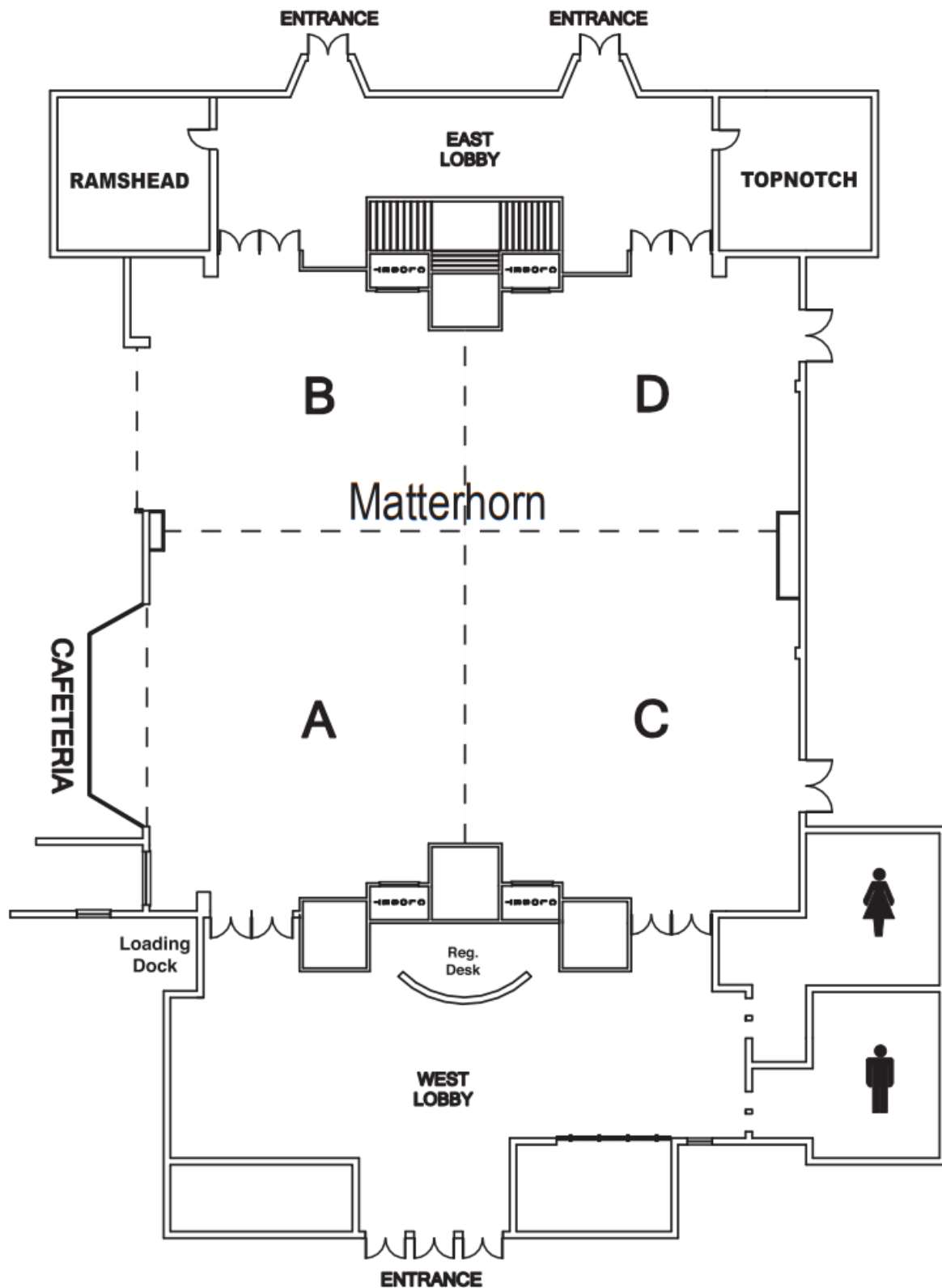


SEPTEMBER 21 - 23, 2022 | BOYNE MOUNTAIN RESORT

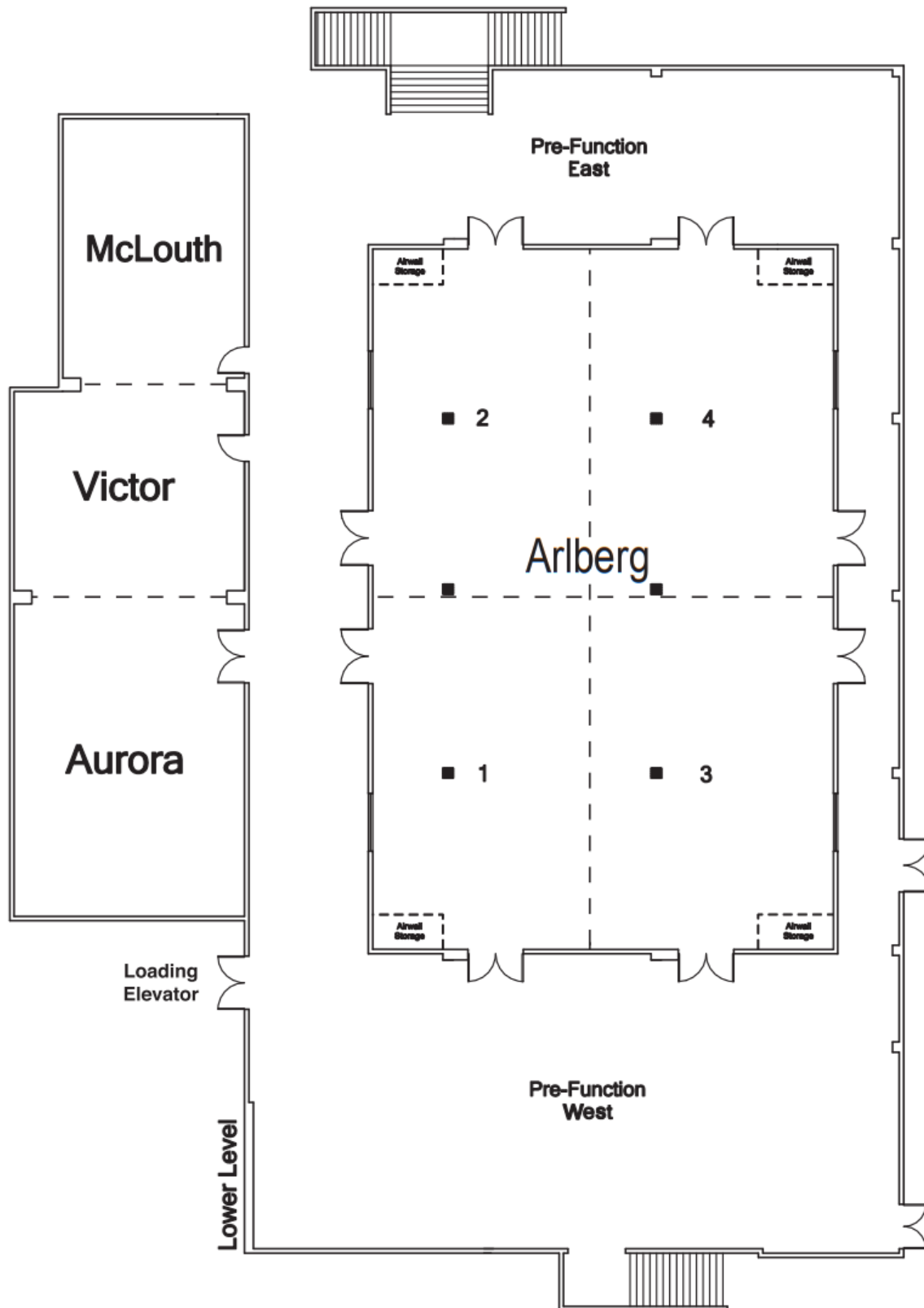
Conference Registration and Sessions are all held in the Civic Center



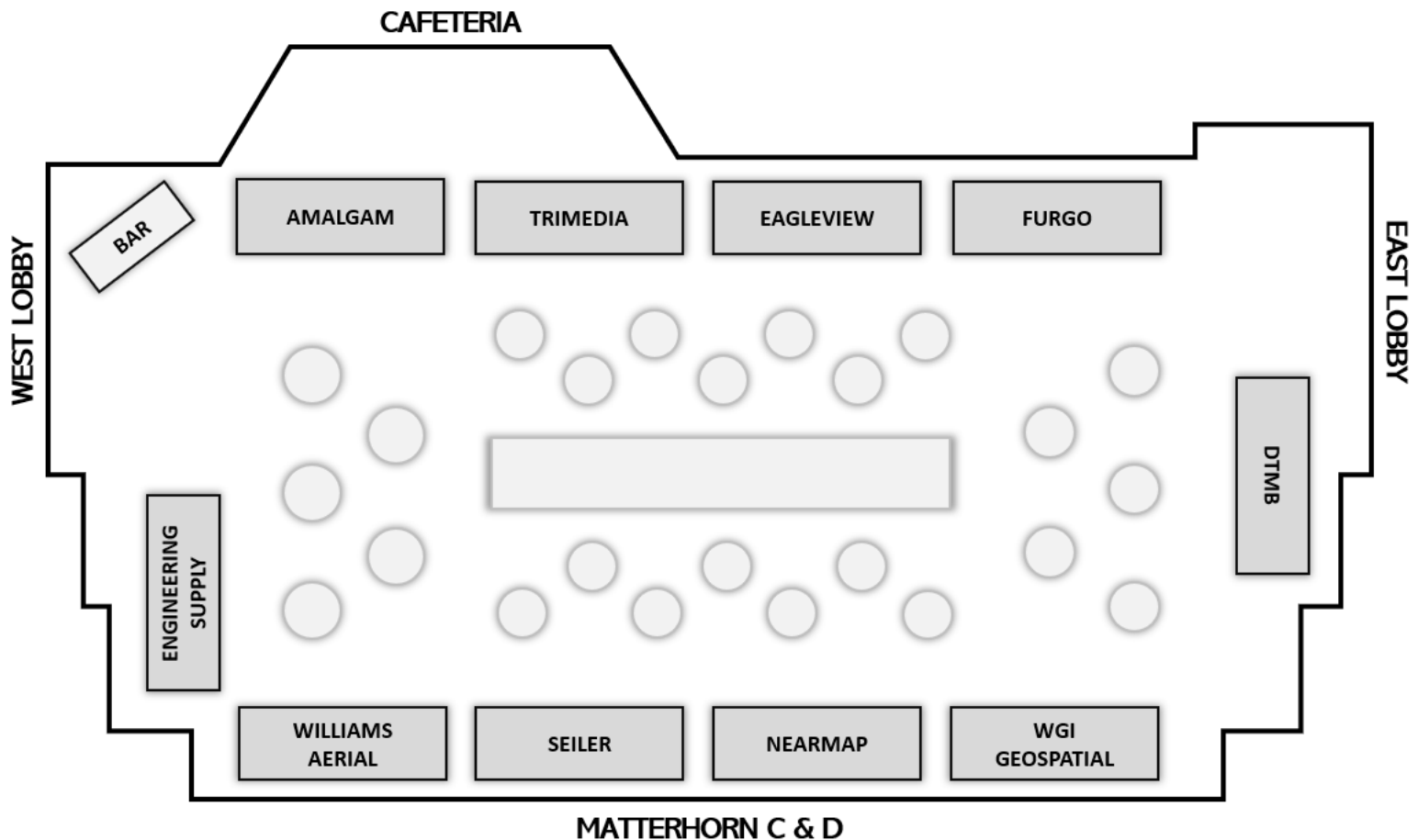
CIVIC CENTER UPPER FLOORPLAN



CIVIC CENTER LOWER FLOORPLAN



VENDOR AREA (CIVIC CENTER MATTERHORN A/B)



Thank You to all our supporting vendors!

OHM Advisors

Sanborn

Avineon, Inc.

Eagleview

Seiler Instrument Geospatial

Anderwylde LLC

TriMedia Environmental & Engineering

Fishbeck

North Arrow Technologies, Inc

Amalgam

BS&A Software

Williams Aerial & Mapping, Inc.

Engineering Supply and Imaging

Airspace Link

WGI Geospatial

Nearmap

Wightman

Fugro USA Land Inc.

ESRI

A special thank you to
Engineering Supply & Imaging
for printing the conference programs!



ENGINEERING SUPPLY
AND IMAGING

2021 - 2022 BOARD OF DIRECTORS

OFFICERS

PRESIDENT / BOARD CHAIR
BRENT THELEN
GIS MANAGER
CALHOUN COUNTY, MI

VICE-CHAIR
TREVOR FLOYD
GIS ANALYST
ST. CLAIR COUNTY, MI

TREASURER
NICK BOGEN
GIS ANALYST
MIDWEST ENERGY & COMMS

SECRETARY
NATHAN COON
GIS COORDINATOR
EUP REGIONAL PLANNING

TRUSTEES

MICHAEL COUSINS
PRACTICE LEAD
OHM ADVISORS

NATHAN WARRICK
GIS ANALYST
CONSUMERS ENERGY

LARRY LACROSS
IT MANAGER
GRAND TRAVERSE CO. ROAD COMMISSION

ERIKA ESPELAND
DIRECTOR OF GIS
CASS COUNTY, MI

ASHLEY HILES
GIS TECHNICIAN
MIDLAND CO. ROAD COMMISSION

CONFERENCE SCHEDULE

WEDNESDAY, SEPTEMBER 21

1 PM - 4 PM
2 PM - 4 PM
4 PM - 6 PM
6 PM - 8 PM
7 PM - CLOSE

Check-In
ArcGIS Pro - No Stupid Questions
Wednesday Mixer
Dinner - Your Pick Dinner Ticket Value is \$35
Icebreaker/Bonfire

West Lobby
Matterhorn C/D
Matterhorn A/B
Trophy Room, Everett's, Forty Acres Tavern
Trophy Room/Stein Eriksen

THURSDAY, SEPTEMBER 22

8 AM - 9 AM
8 AM - 9 AM
9 AM - 9:30 AM

Breakfast in Civic Center
Registration / Check-In
MiCAMP Business Meeting

Matterhorn A/B
West Lobby
Matterhorn C/D

THURS. BREAKS

10:30 AM - 10:45 AM
2:45 PM - 3:15 PM
Matterhorn A/B

THURS. LUNCH

12 Noon - 1:30 PM
Vienna

9:30 AM - 10:30 AM

Plenary Session

John Nelson, ESRI

Matterhorn C/D

MATTERHORN C/D

10:45 AM - 11:20 AM

USGS Update

Cyndi Rachol, USGS

*This session is a pre-recorded video

11:25 AM - 12 Noon

State of Michigan Hydrology Project

Bob Goodwin, MSU RS&GIS

1:30 PM - 2:05 PM

State of Michigan UAS Corridor

Eric Kerney, Airspace Link

2:10 PM - 2:45 PM

Asset Management & CIP Tracking

with ArcGIS Experience Builder

OHM Advisors & Bay View Association

3:15 PM - 3:50 PM

Prisons Exposed:

Using Environmental Justice to

Identify Exposure Risk

Christine Calleja, Alma College

3:55 PM - 4:30 PM

EGLE Environmental

Justice Application

Josh Esch, EGLE

ALBERG 1/3

10:45 AM - 11:20 AM

ArcGIS Pro Tips & Tricks

Nathan Miller, Midland County

11:25 AM - 12 Noon

Worldbuilding and Wordsmithing: Spatial

Data as a Key Component of Local

Broadband Narratives

Dr. Alexis Schrubbe, Michigan Moonshot

Julia Piscioniere, Merit Network

1:30 PM - 2:05 PM

Mapping Groundwater Quality

Pete Schneider, Ottawa County

2:10 PM - 2:45 PM

Python Programming with a Hint of

ArcGIS Operational Dashboards

Nick Bogen, Midwest Energy & Communications

3:15 PM - 3:50 PM

Water Quality Dashboard

Joel Newswanger, Great Lakes Water

Authority / Penn State University

3:55 PM - 4:30 PM

Using GIS to Address

Community Health Issues

Dr. Xining Yang, Eastern Michigan University

Jessica Donnelly, Eastern Michigan University

ALBERG 2/4

10:45 AM - 12 Noon

Online Mapping for Equalization

& Technology Updates

Trevor Floyd, St. Clair County

Maps for Assessors

Trevor Floyd, St. Clair County

1:30 PM - 2:45 PM

Assessment Roll Basics, Part I

Amy DeHaan, Grand Traverse County

3:15 PM - 3:45 PM

Omitted Property

Rose Anger,

Michigan Department of Treasury

3:50 PM - 4:30 PM

Assessment Roll Basics, Part II

Amy DeHaan, Grand Traverse County

THURS DEMO THEATER

Ramshead (behind vendor area)

10:45 AM - 11:20 AM

Using Geodata for Resilient

Coastal Mapping

Arjun Sheran, Furgo USA Land Inc.

11:25 AM - 12 Noon

ArcGIS Field Maps

Jay Reister, Seiler

THURSDAY EVENING ACTIVITIES

4:30 PM - 6:30 PM

Vendor Reception

Matterhorn A/B

6:30 PM - 8 PM

Dinner

Vienna

8 PM - Close

Thursday Night Reception

Snowflake Lounge

CONFERENCE SCHEDULE

FRIDAY, SEPTEMBER 23

8 AM - 9 AM

Breakfast in Civic Center

Matterhorn A/B

9 AM - 12 Noon

State of Michigan Update

Matterhorn C/D

STATE OF MICHIGAN UPDATES

9:00 AM - 10:15 AM

Statewide GIS Initiatives

Everett Root

Department of Tech, Management, and Budget

MiSAIL & CMIC Administration

Ulrika Zay

Department of Tech, Management, and Budget

EGLE GIS Program Updates

Kate Berg

Environment, Great Lakes & Energy

FRIDAY BREAK

10:15 AM - 10:45 AM

STATE OF MICHIGAN UPDATES (CONTINUED)

10:45 AM - 12 Noon

Hydrography Project

Bob Goodwin

Michigan State University RS&GIS

State of Michigan Geospatial Services

Chip Swierings

Department of Tech, Management, and Budget

NextGen 911 and New MGF Process

Courtney Peterson & Katie Smak

Department of Tech, Management, and Budget

FRIDAY LUNCH

12 Noon - 1:00 PM

Vienna

NOTES

NOTES

THANK YOU

Thank You for attending the 2022 MiCAMP GIS Conference

Mark Your Calendars

The 28th Annual MiCAMP Conference is planned for October 25-27, 2023

